

Church spotting from Kett's Heights

How many of
Norwich's 31
medieval churches
can be seen from
Kett's Heights?

We think it is 18, but
some are easier to
spot than others.

Best time of day is in
the morning.

There's a map on our website (kettsheights.co.uk) that shows the churches. They are listed here and on the map from left to right when looking out from the viewpoint.

1 St John de Sepulchre

How to spot

On the skyline, to the right of a block of flats and above the gas-holder.



2 St Julian

How to spot

Above Dragon Hall,
only roof-line visible.



3 St Peter Parmentergate

How to spot

In front of, and below, the Archant and Aviva buildings.



4 St Stephen

How to spot

To the left of the
Castle, behind a brick
chimney.



5 St Peter Mancroft

How to spot

On the skyline, to the right of the Castle and the Theatre Royal.



6 St Mary the Less

How to spot

To the left of a brick tower, to the right of and above the Ethelbert Gate.



7 St Michael at Plea

How to spot

To the right of the brick tower (see no. 6).



8 St Andrew

How to spot

Just to the right of St Michael at Plea (no. 7) with a flagpole.



9 St John Maddermarket

How to spot

Immediately to the
right of St Andrew
(no. 8).



10 St Giles

How to spot


Immediately in front
of the Catholic
Cathedral.



11 St Gregory Pottergate

How to spot

Between the two
cathedrals, behind St
George Tombland
(no. 12).



12 St George Tombland

How to spot


To the left of, and just behind, the Anglican Cathedral.



13 St Lawrence

How to spot


On the right of the
spire of the Anglican
Cathedral.



14 St Margaret de Westwick

How to spot

To the right of St
Lawrence (no. 13).



15 St Helen

How to spot

On the right of
Bishopgate - church is
part of the Great
Hospital. May be
obscured by trees.



16 St Michael Coslany

How to spot

Through trees, look for a tower with four pinnacles.



17 St George Colegate

How to spot

Through trees, to the right of St Michael Coslany (no. 16).



18 St Martin at Palace Plain

How to spot

Through trees to the left of the courts and St James' Mill.



Have we identified all the churches that can be seen?

Have we identified them correctly?

You can send us comments via the contact form on our website.

Further information about Norwich's medieval churches can be found on the

website of the
Friends of the
Norwich Historic
Churches Trust
www.fnhct.org.uk

A book "The
Medieval Churches of
the City of Norwich"
by Nicholas Groves
proved very useful in
identifying the
churches to which

the towers seen in
the views belonged.

For more
information about
the Friends of Kett's
Heights and our
activities visit our
website

www.kettsheights.co.uk