


Church spotting from Kett's Heights

How many of Norwich's 31 medieval churches can be seen from Kett's Heights? We think it is 18, but some are easier to spot than others. Best time of day is in the morning. There's a map at the end of this document that shows the churches. They are listed here and on the map from left to right when looking out from the viewpoint.

1 St John de Sepulchre

How to spot

On the skyline, to the right of a block of flats and above the gas-holder.



2 St Julian

How to spot

Above Dragon Hall, only roof-line visible.



3 St Peter Parmentergate

How to spot

In front of, and below, the Archant and Aviva buildings.



4 St Stephen

How to spot

To the left of the Castle, behind a brick chimney.



5 St Peter Mancroft

How to spot


On the skyline, to the right of the Castle and the Theatre Royal.



6 St Mary the less

How to spot


To the left of a brick tower, to the right of and above the Ethelbert Gate.



7 St Michael at Plea

How to spot


To the right of the brick tower (see no. 6).



8 St Andrew

How to spot

Just to the right of St Michael at Plea (no. 7) with a flagpole.



9 St John Maddermarket

How to spot

Immediately to the right of St Andrew (no. 8).



10 St Giles

How to spot

Immediately in front of the Catholic Cathedral.



11 St Gregory Pottergate

How to spot

Between the two cathedrals, behind St George Tombland (no. 12).



12 St George Tombland

How to spot


To the left of, and just behind, the Anglican Cathedral.



13 St Lawrence

How to spot


On the right of the spire of the Anglican Cathedral.



14 St Margaret de Westwick

How to spot

To the right of St Lawrence (no. 13).



15 St Helen

How to spot

On the right of Bishopgate - church is part of the Great Hospital. May be obscured by trees.



16 St Michael Coslany

How to spot


Through trees, look for a tower with four pinnacles.



17 St George Colegate

How to spot

Through trees, to the right of St Michael Coslany (no. 16).



18 St Martin at Palace Plain

How to spot

Through trees to the left of the courts and St James' Mill.



Have we identified all the churches that can be seen?

Have we identified them correctly?

You can send us comments via the contact form on our website.

Further information about Norwich's medieval churches can be found on the website of the Friends of the Norwich Historic Churches Trust www.fnhct.org.uk

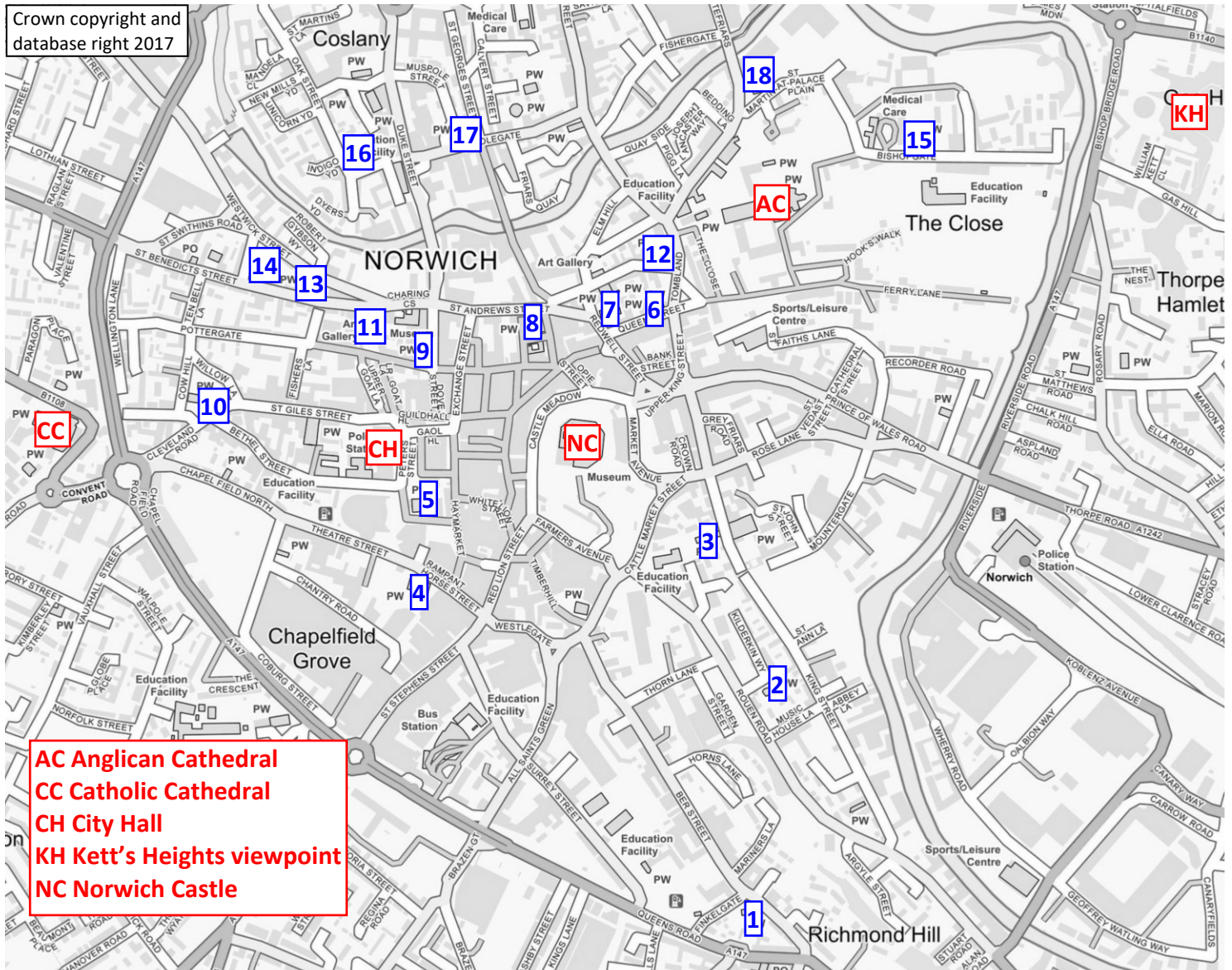
A book "The Medieval Churches of the City of Norwich" by Nicholas Groves proved very useful in identifying the churches to which the towers seen in the views belonged.

For more information about the Friends of Kett's Heights and our activities visit our website

www.kettsheights.co.uk

Medieval churches visible from Kett's Heights

Crown copyright and database right 2017



- | | | | |
|---|------------------------|----|---------------------------|
| 1 | St John de Sepulchre | 10 | St Giles |
| 2 | St Julian | 11 | St Gregory Pottergate |
| 3 | St Peter Parmentergate | 12 | St George Tombland |
| 4 | St Stephen | 13 | St Lawrence |
| 5 | St Peter Mancroft | 14 | St Margaret de Westwick |
| 6 | St Mary the less | 15 | St Helen |
| 7 | St Michael at Plea | 16 | St Michael Coslany |
| 8 | St Andrew | 17 | St George Colegate |
| 9 | St John Maddermarket | 18 | St Martin at Palace Plain |

FRIENDS OF KETT'S HEIGHTS

www.kettsheights.co.uk